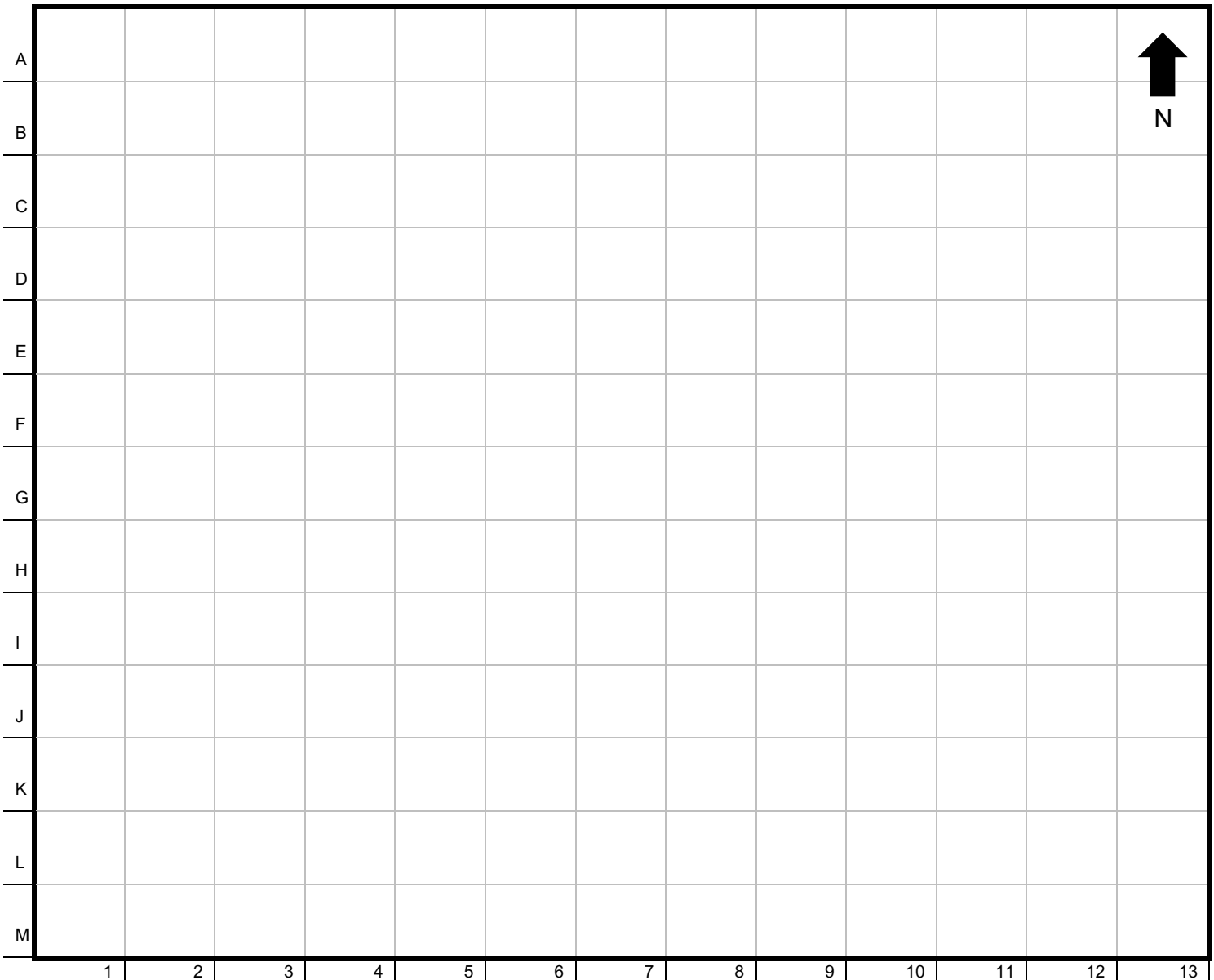


Name of Site:	Diver/s Name:
Location:	Date:

KEY FEATURES	1		6	
	2		7	
	3		8	
	4		9	
	5		10	

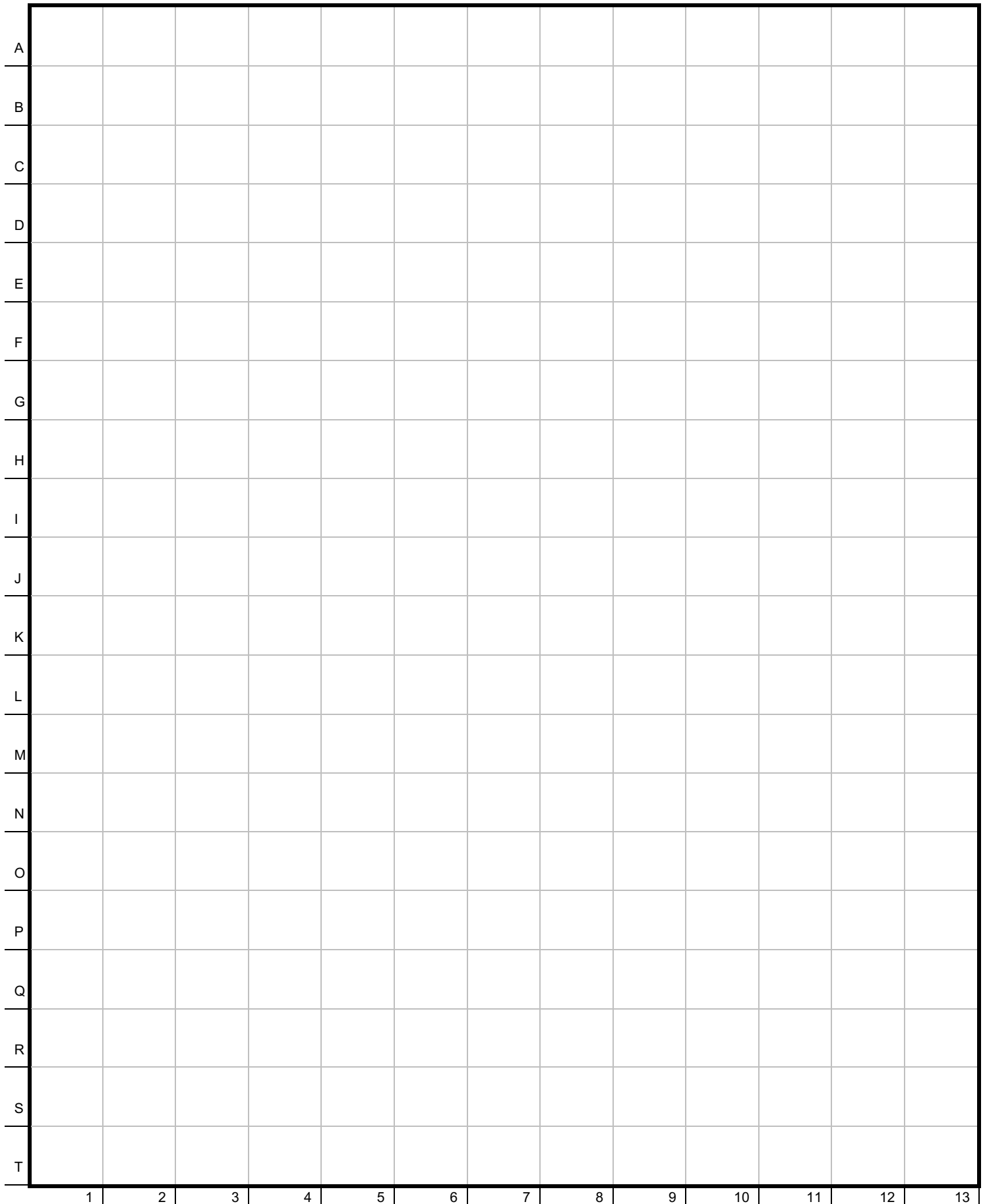


Scale ?

Number key features such as mound, anchors, props, engine, gullies, to reference all future observations. Complete only as much as possible while diving safely. Gathering this data is likely to take more than one dive.

Mud Map - Working Copy

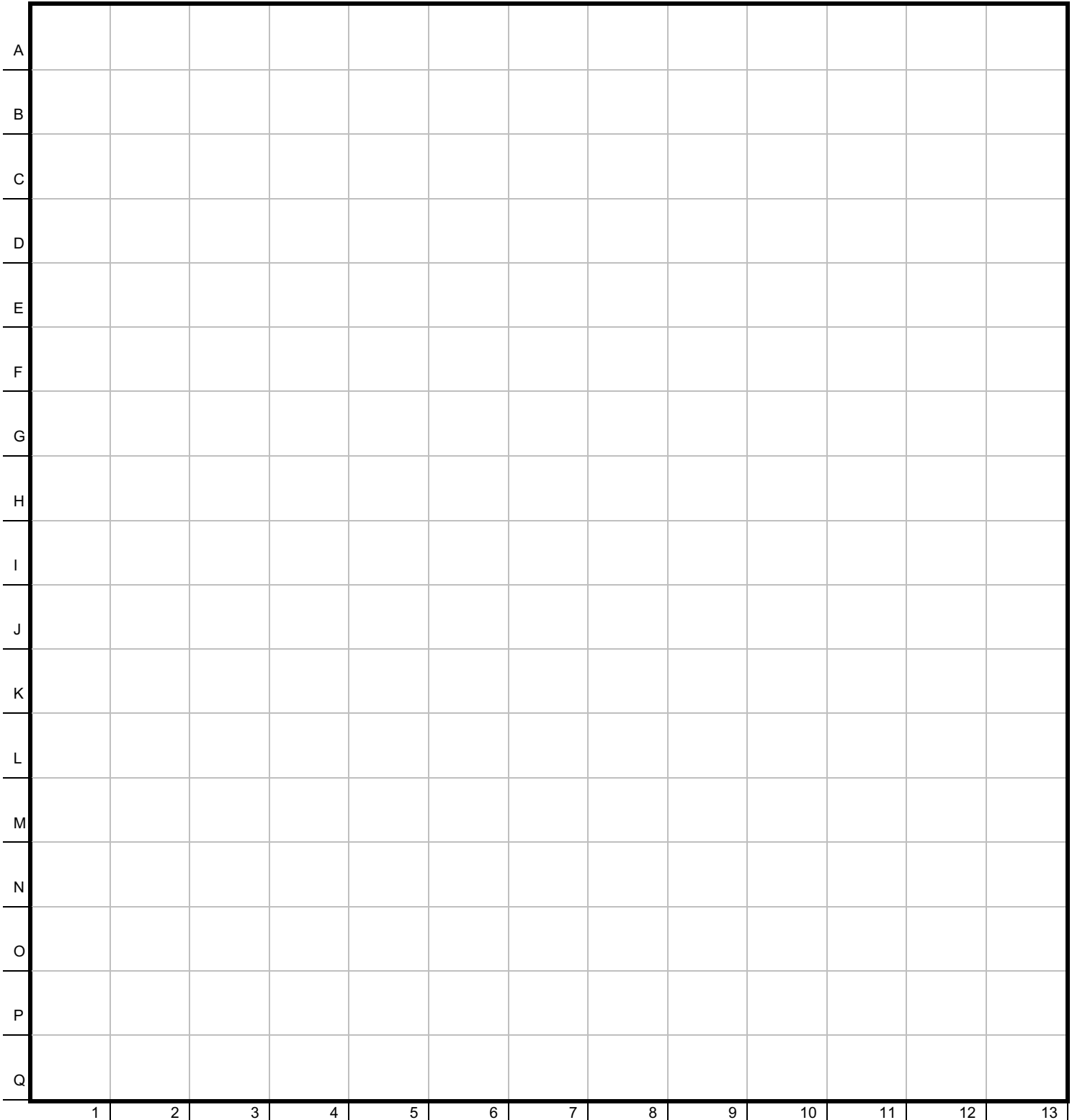
Please add: North Arrow, Scale and 10 Key Features (eg. anchor).



Scale ?
(meters)

Name of Site: Location:	Diver/s Name: Date:
----------------------------------------------	------------------------------------------

Please add: North Arrow, Scale and 10 Key Features (eg. anchor).



Scale ?
(meters)